










**ZONING DISTRICT LEGEND**

-  W-P WOODLAND PRESERVATION
-  R-P RURAL PRESERVATION
-  EA-P EFFECTIVE AGRICULTURAL PRESERVATION
-  R-1 LOW DENSITY RESIDENTIAL
-  R-2 MEDIUM DENSITY RESIDENTIAL
-  C-1 RECREATION/COMMERCIAL
-  C-2 GENERAL COMMERCIAL
-  C-3 MIXED COMMERCIAL/RESIDENTIAL
-  I-1 GENERAL INDUSTRIAL

① LITTLE NORTHKILL CREEK IS THE BOUNDARY BETWEEN ZONES.

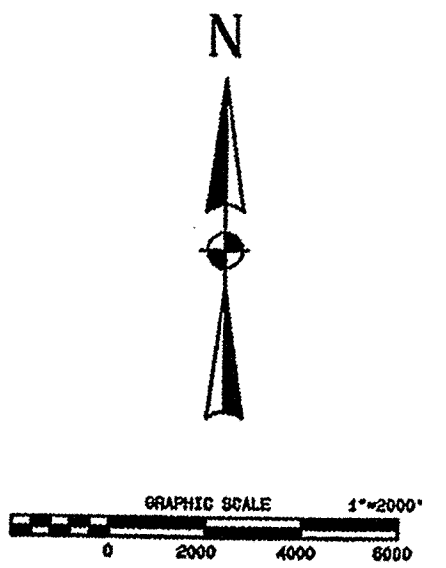
BETHEL TOWNSHIP

This is to certify that this is the Official Zoning Map of the Township of Upper Tulpehocken adopted \_\_\_\_\_

Township Secretary \_\_\_\_\_

TULPEHOCKEN TOWNSHIP

HAYNE TOWNSHIP  
SCHUYLKILL COUNTY



UPPER BERN TOWNSHIP

PENN TOWNSHIP

JEFFERSON TOWNSHIP

**PROPOSED ZONING MAP  
UPPER TULPEHOCKEN TOWNSHIP  
BERKS COUNTY, PENNSYLVANIA**

ADOPTED \_\_\_\_\_ BY  
THE BOARD OF SUPERVISORS

PLAN PREPARED BY: **Ludgate Engineering Corporation**  
REV. 4-29-05 PSR  
REV. 10-19-04 PSR  
REV. 2-9-02 JTH  
12-4-00 JTH  
COMPUTER FILE = P/06202E-COLOR.PSD